Přehled kladu listů

mapa záplavového území 1:5000

ř.km. 0.0 – 27.646

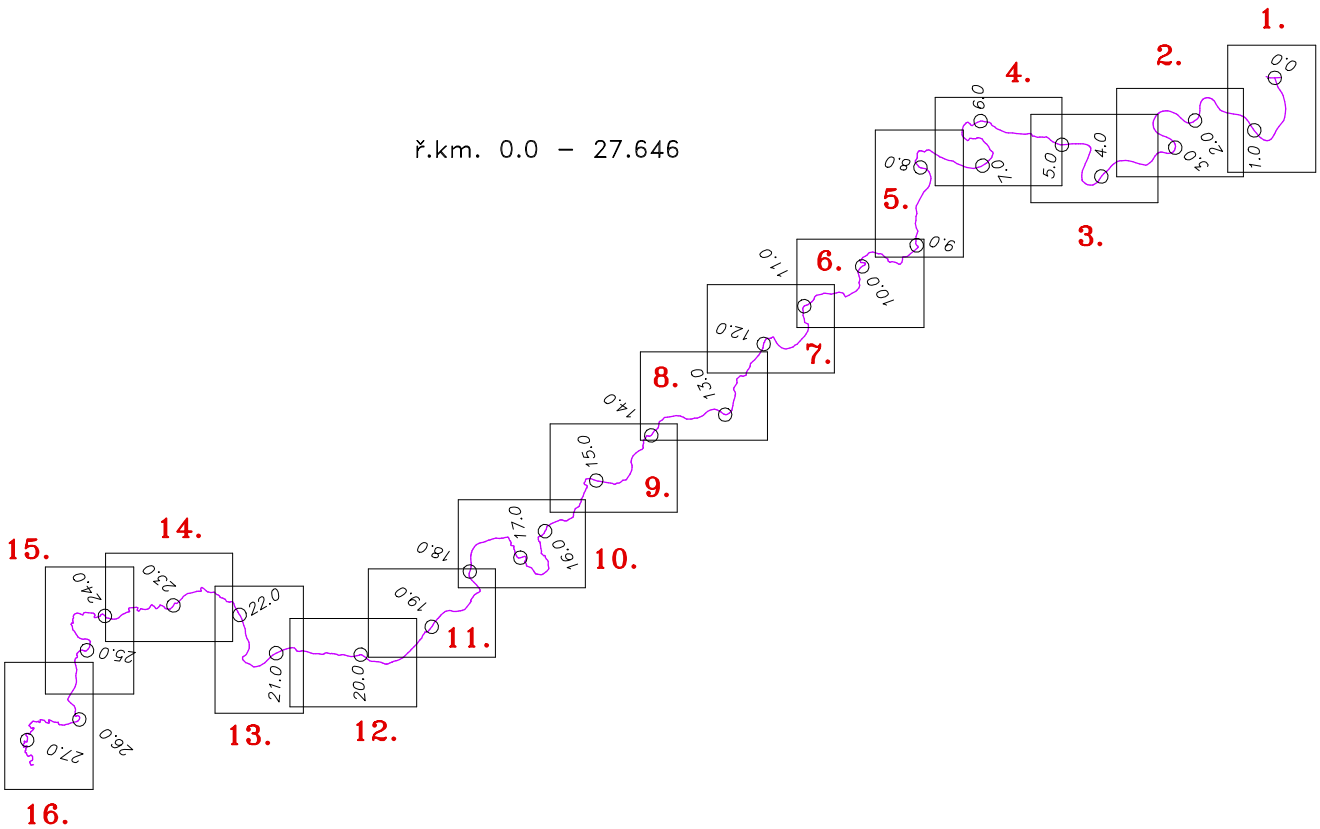

Legenda:

příčný profil

48.0 staničení, osa toku

Q5

Q20

Q100

Q500

AZZU

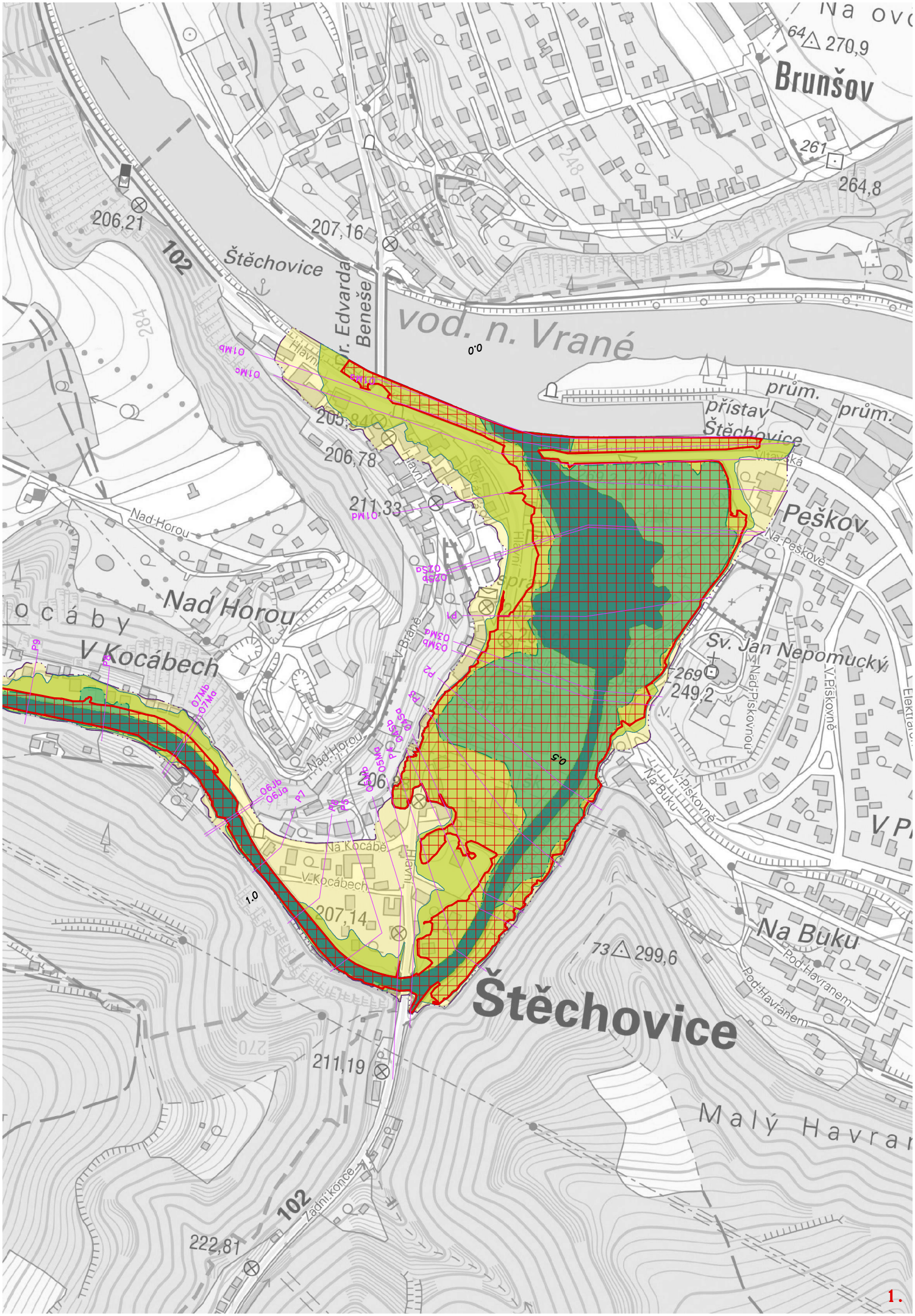

1.

Zdroje dat: Podkladová data (c) ČUZK

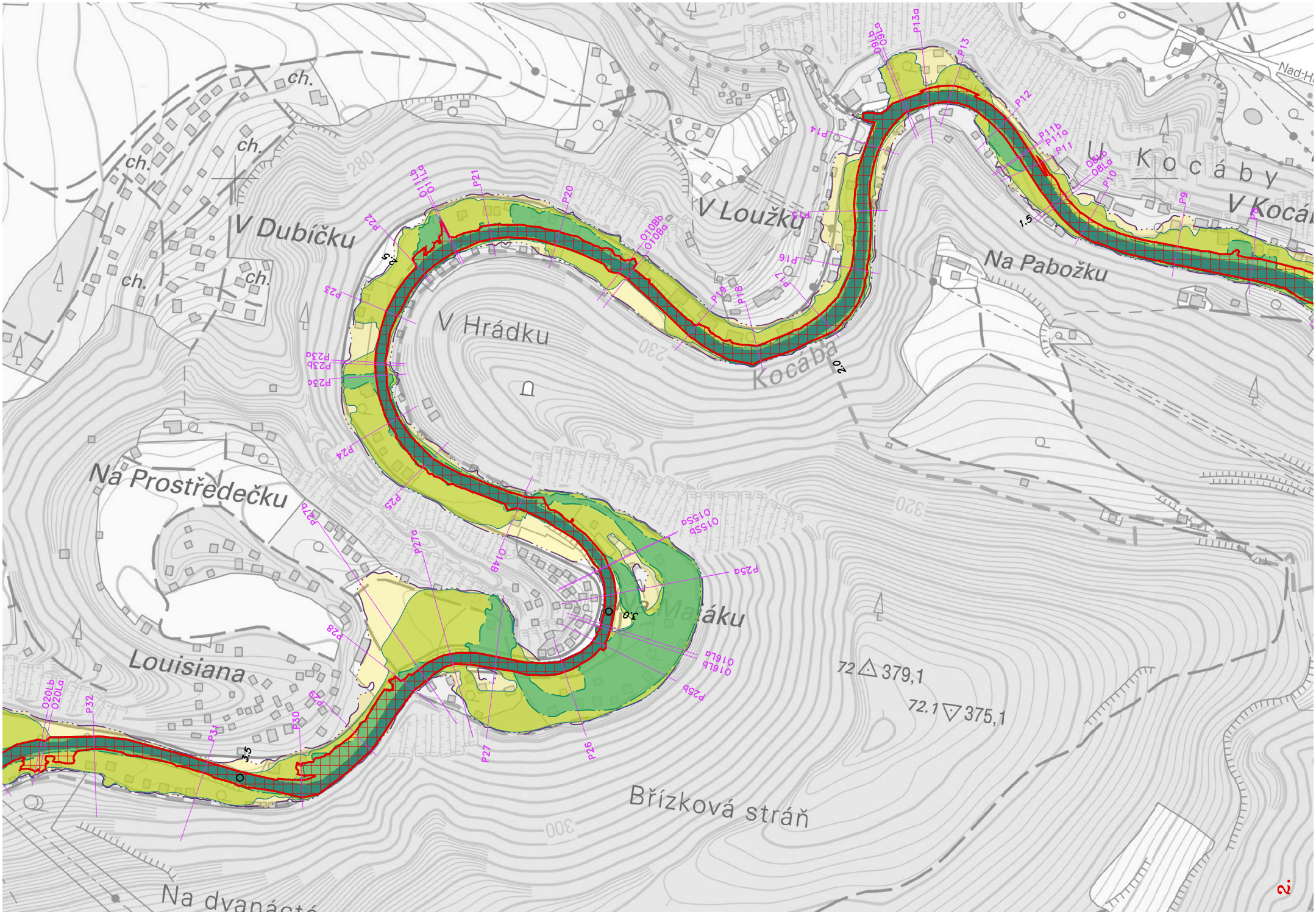

Zdroje dat: Podkladová data (c) ČUZK

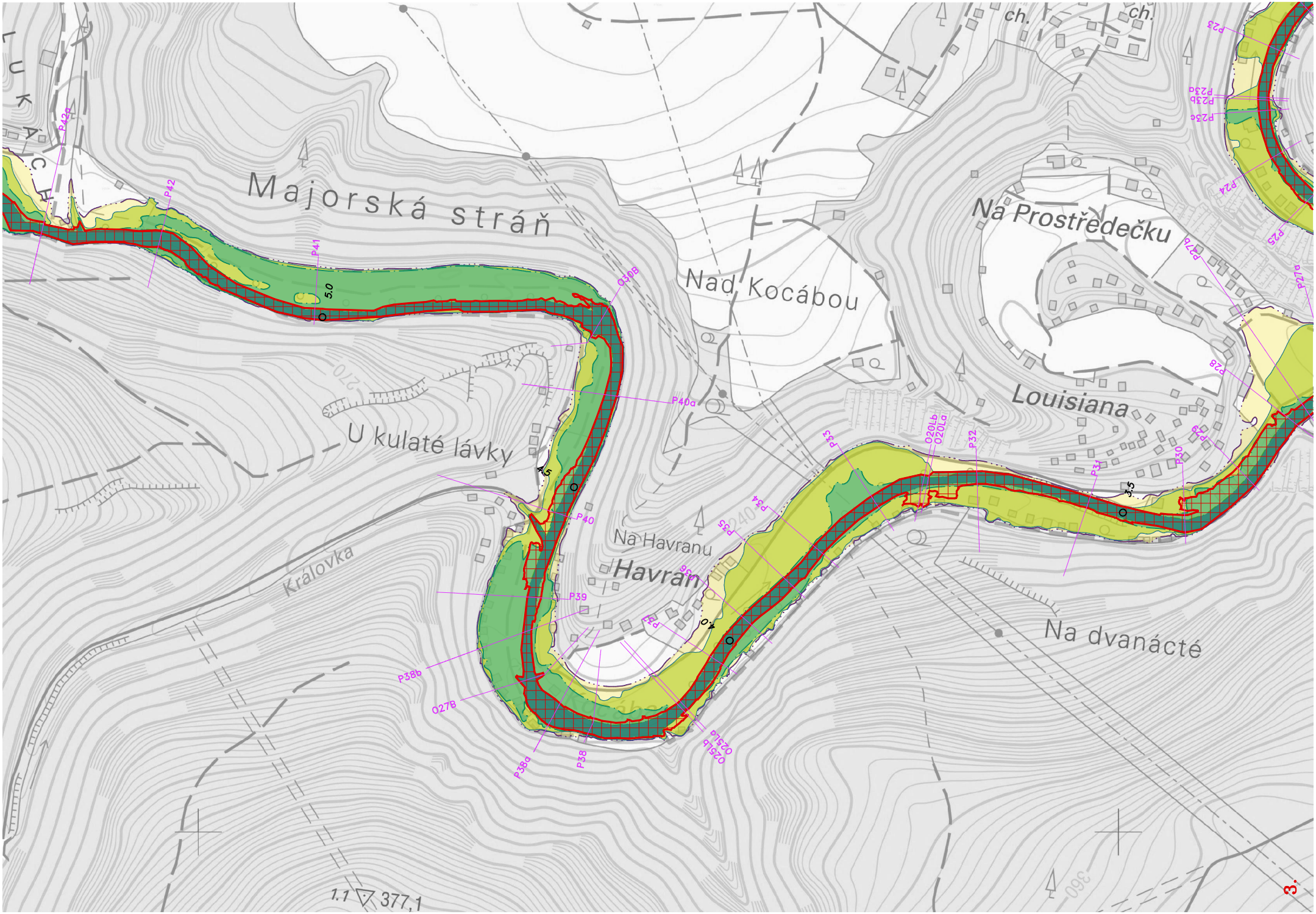

Zdroje dat: Podkladová data (c) ČUZK

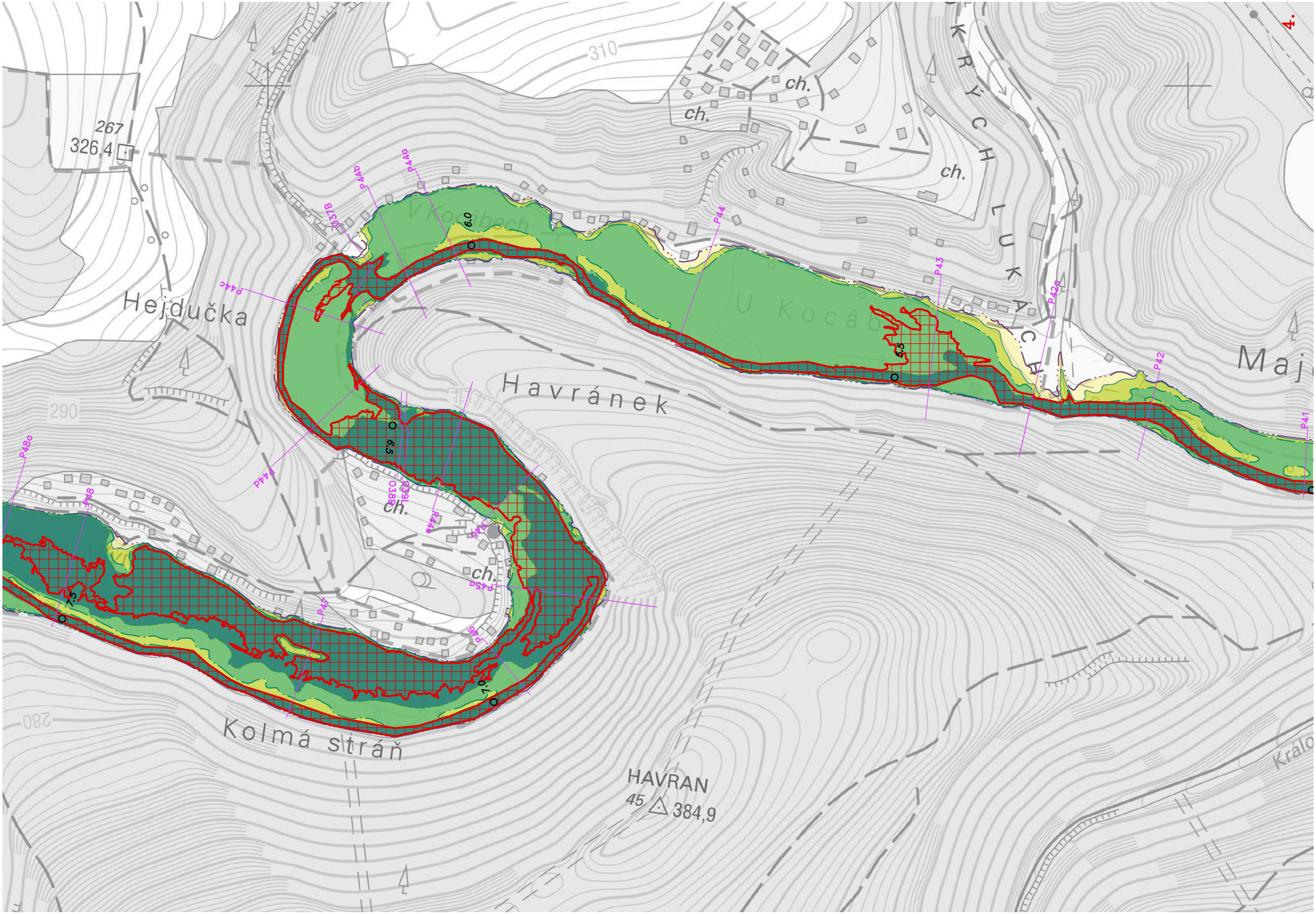

Zdroje dat: Podkladová data (c) ČUZK

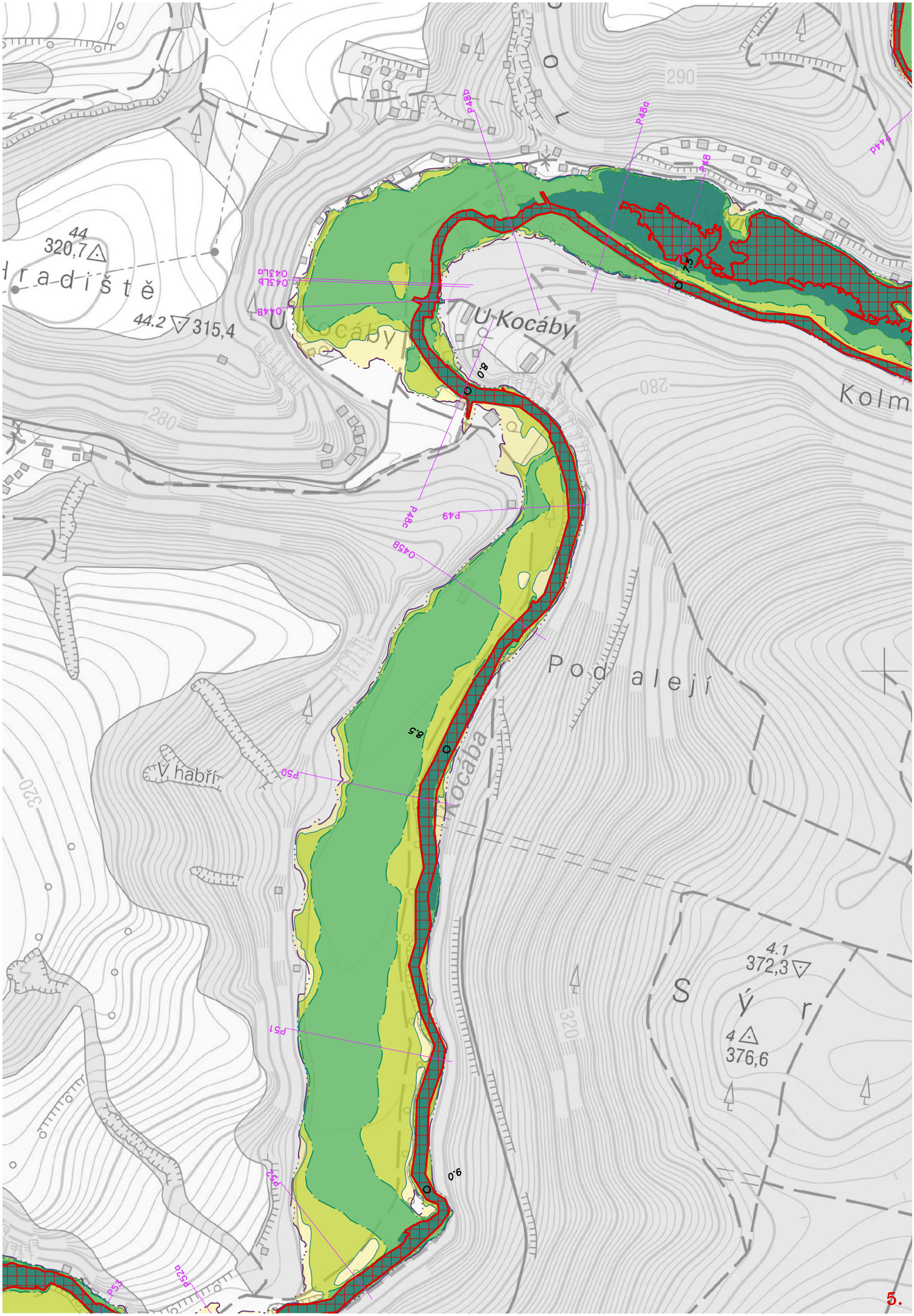

Zdroje dat: Podkladová data (c) ČUZK

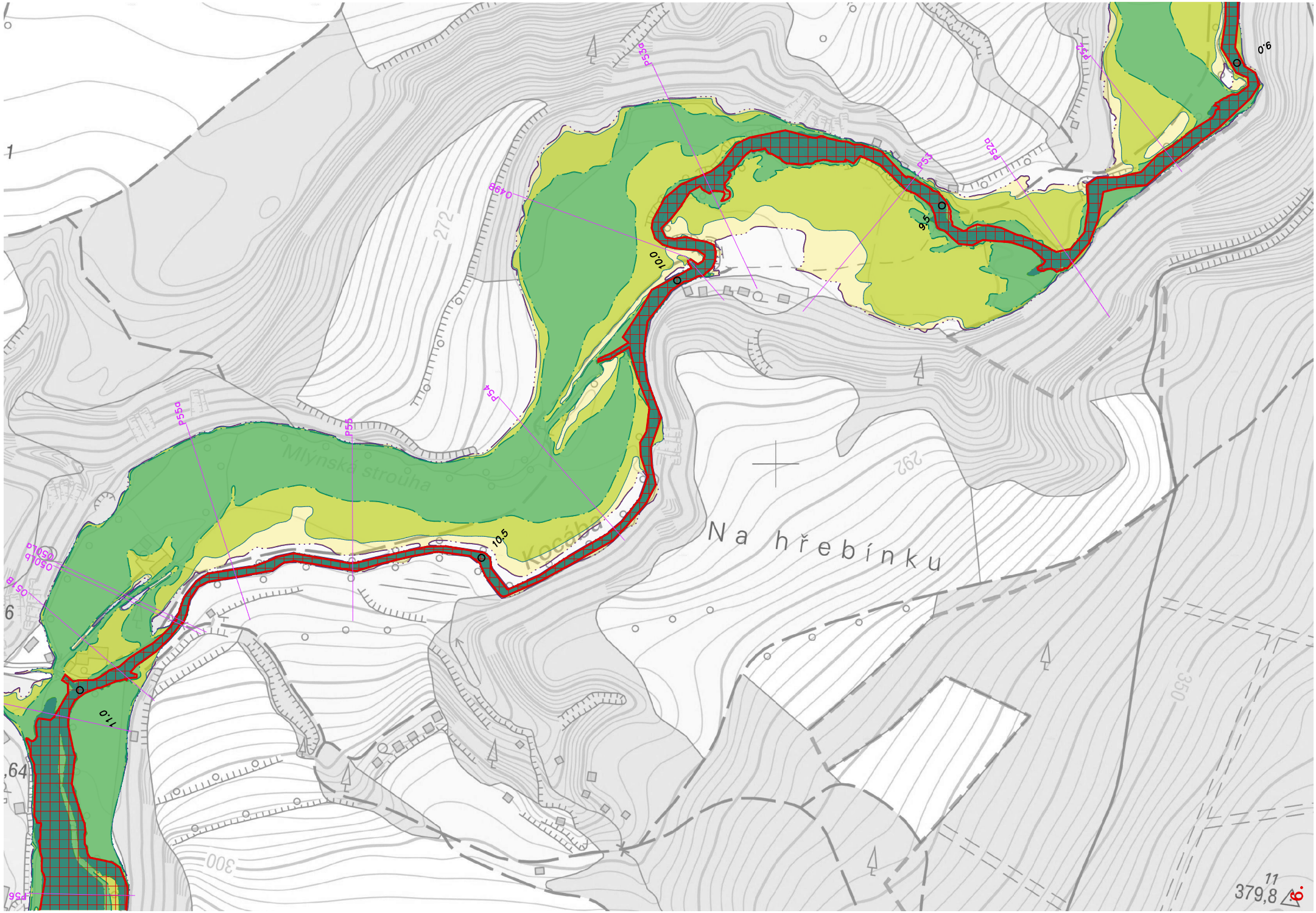

Zdroje dat: Podkladová data (c) ČUZK

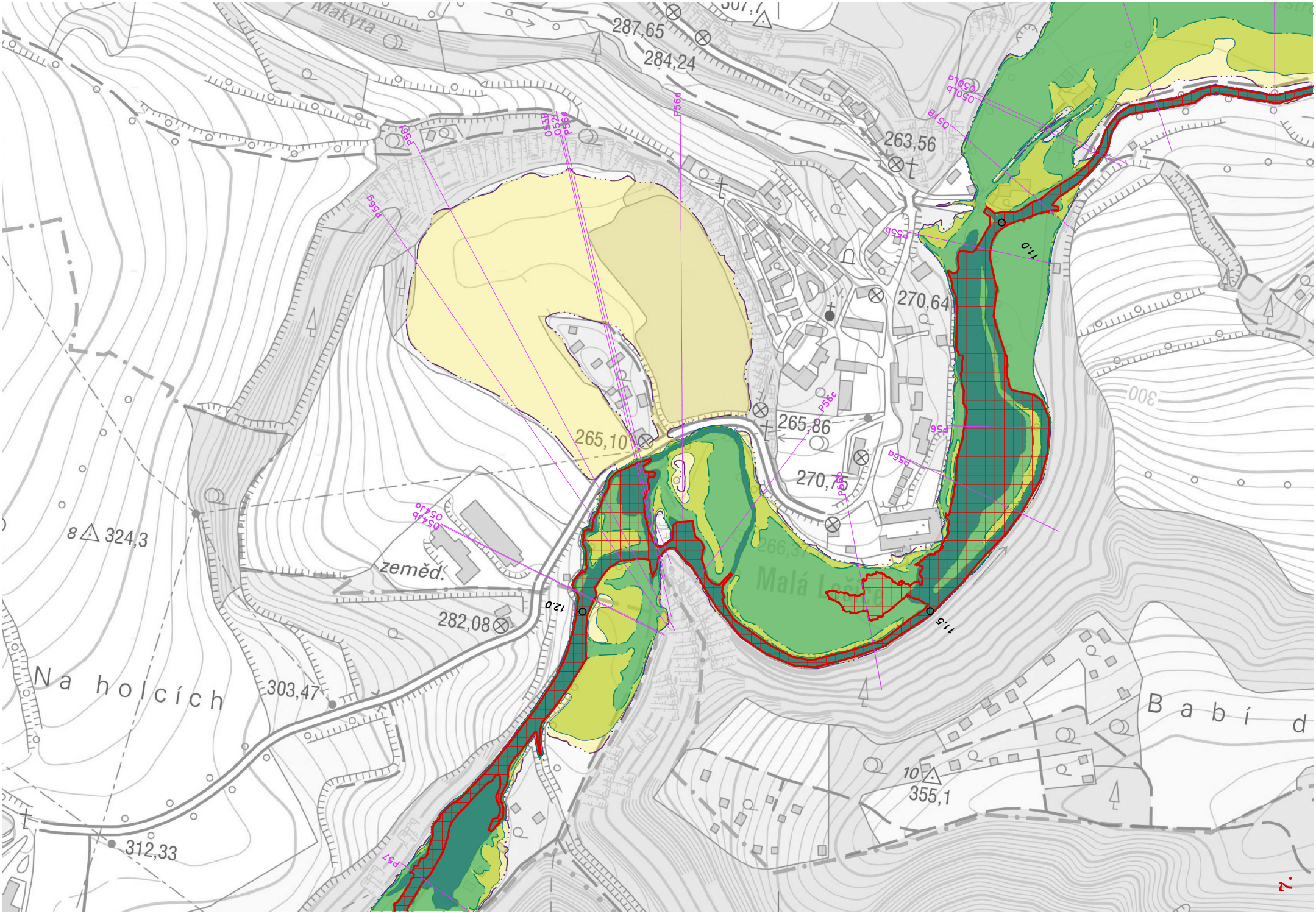

Zdroje dat: Podkladová data (c) ČUZK

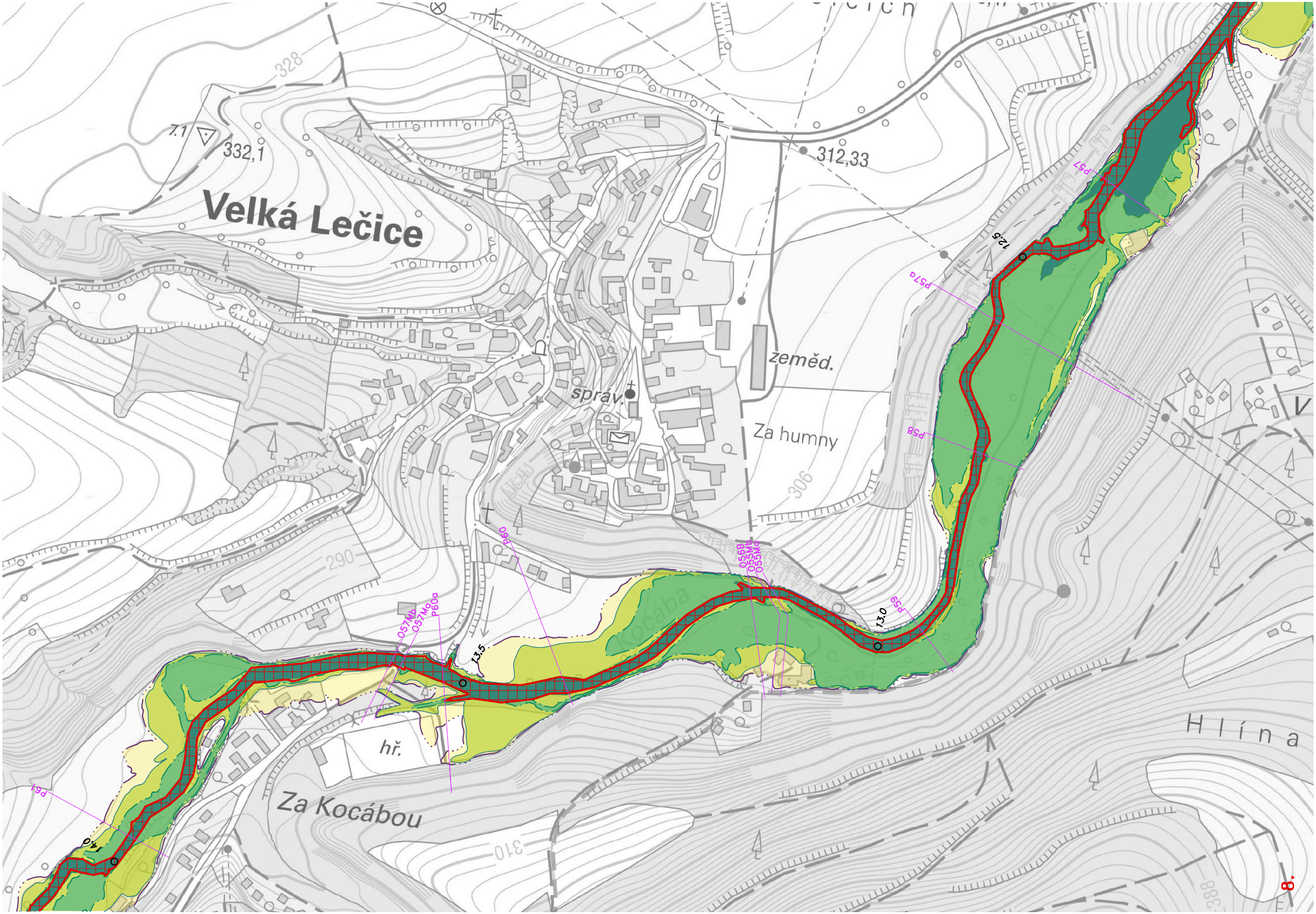

Zdroje dat: Podkladová data (c) ČUZK

8.

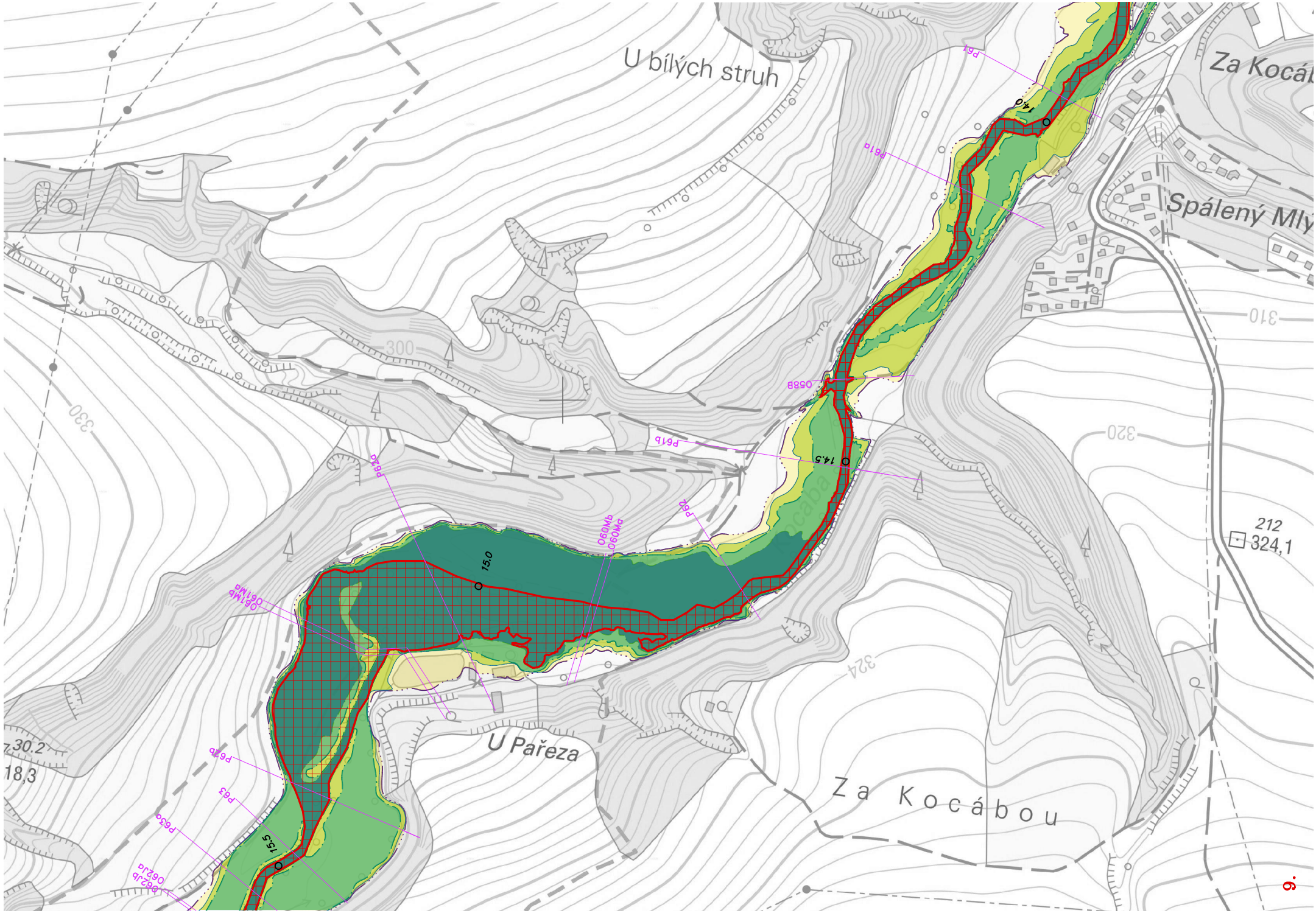

Zdroje dat: Podkladová data (c) ČUZK

6.

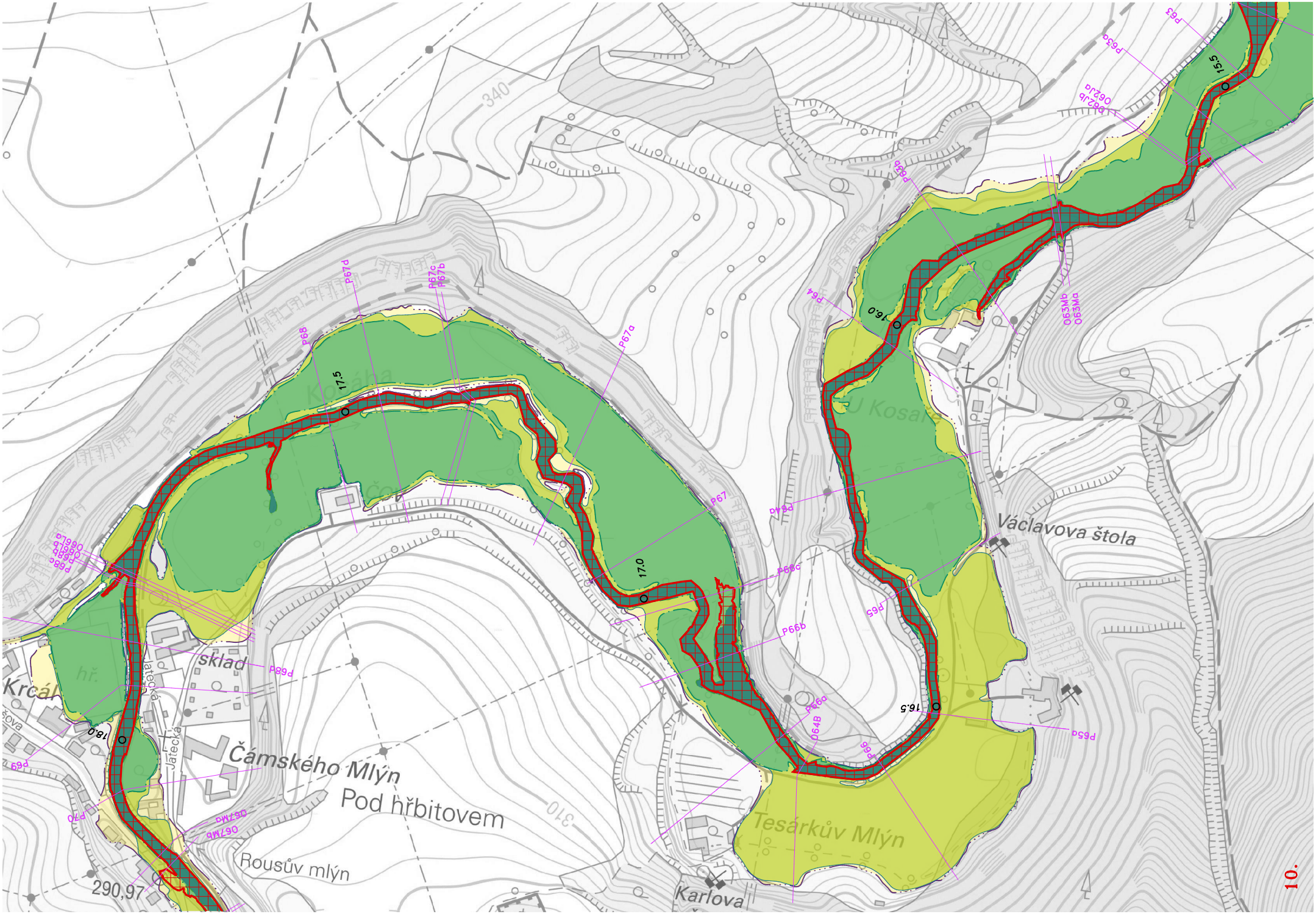

Zdroje dat: Podkladová data (c) ČUZK

10.

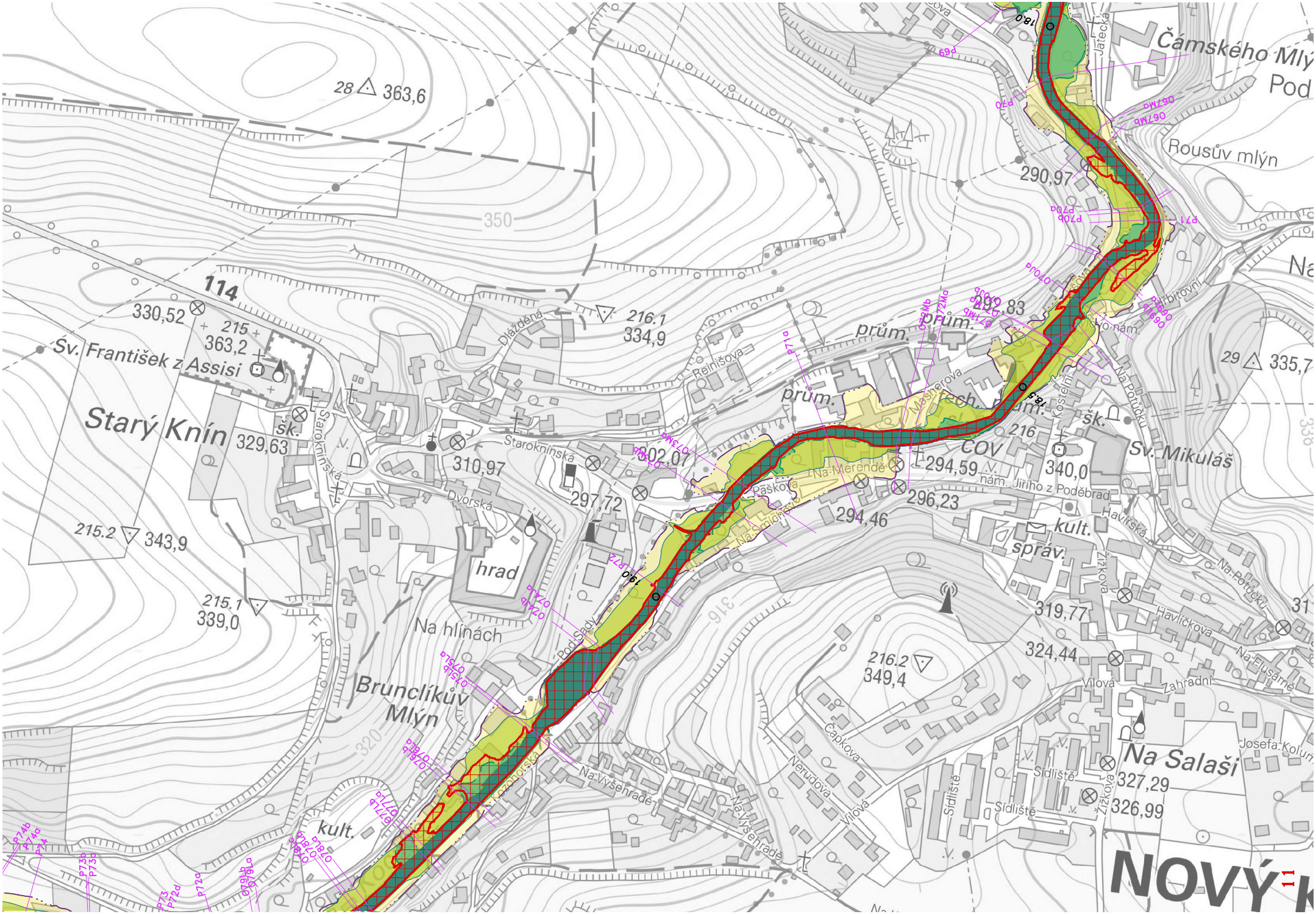
Čámského Mlýn
Pod
Rousův mlýn
Na
Jatecká
Ribitovní
Na Potůčku
Havlíčkova
Na Elišárně
Zahradní
Josefa Kolumbus
Na Salaši
Sídliště
Žižkova
Vilová
Čapkova
Nerudova
Na Vyšehradě
Kozhotská
Na hlínách
Brunclíkův Mlýn
kult.
hrad
Pod Sady
Dvorská
Starokninská
Starokninská
Dlážděná
Reinišova
Masnerova
Na Merendě
Paškova
Na Smíchu
Na Vyšehradě
Vilová
Sídliště
Sídliště
Sídliště
Žižkova
Na Potůčku
Havlíčkova
Havlíčkova
Na Elišárně
Zahradní
Josefa Kolumbus
Na Salaši
Vilová
Čapkova
Nerudova
Na Vyšehradě

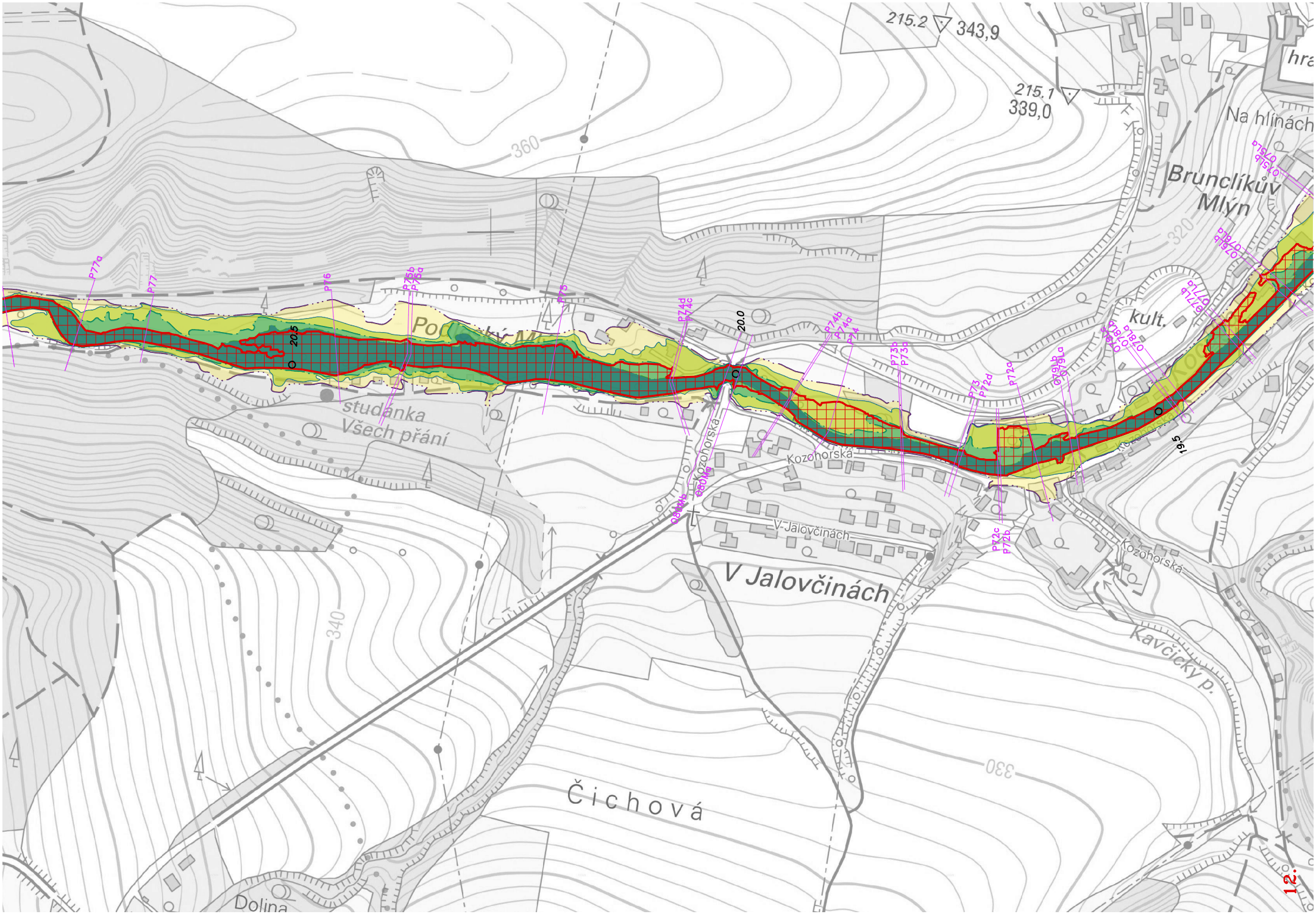

Zdroje dat: Podkladová data (c) ČUZK

12.

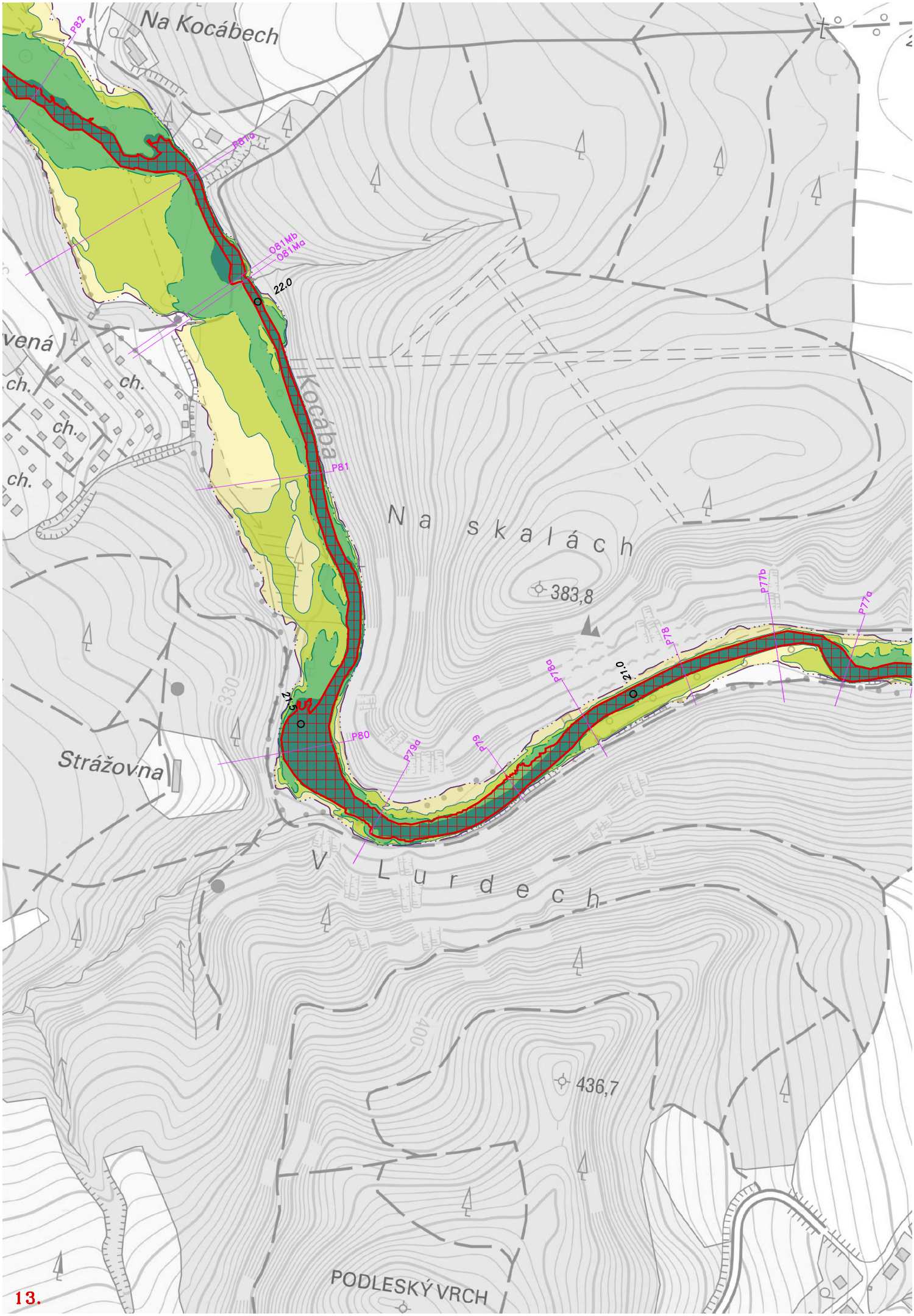

13.

Zdroje dat: Podkladová data (c) ČUZK

Zdroje dat: Podkladová data (c) ČUZK

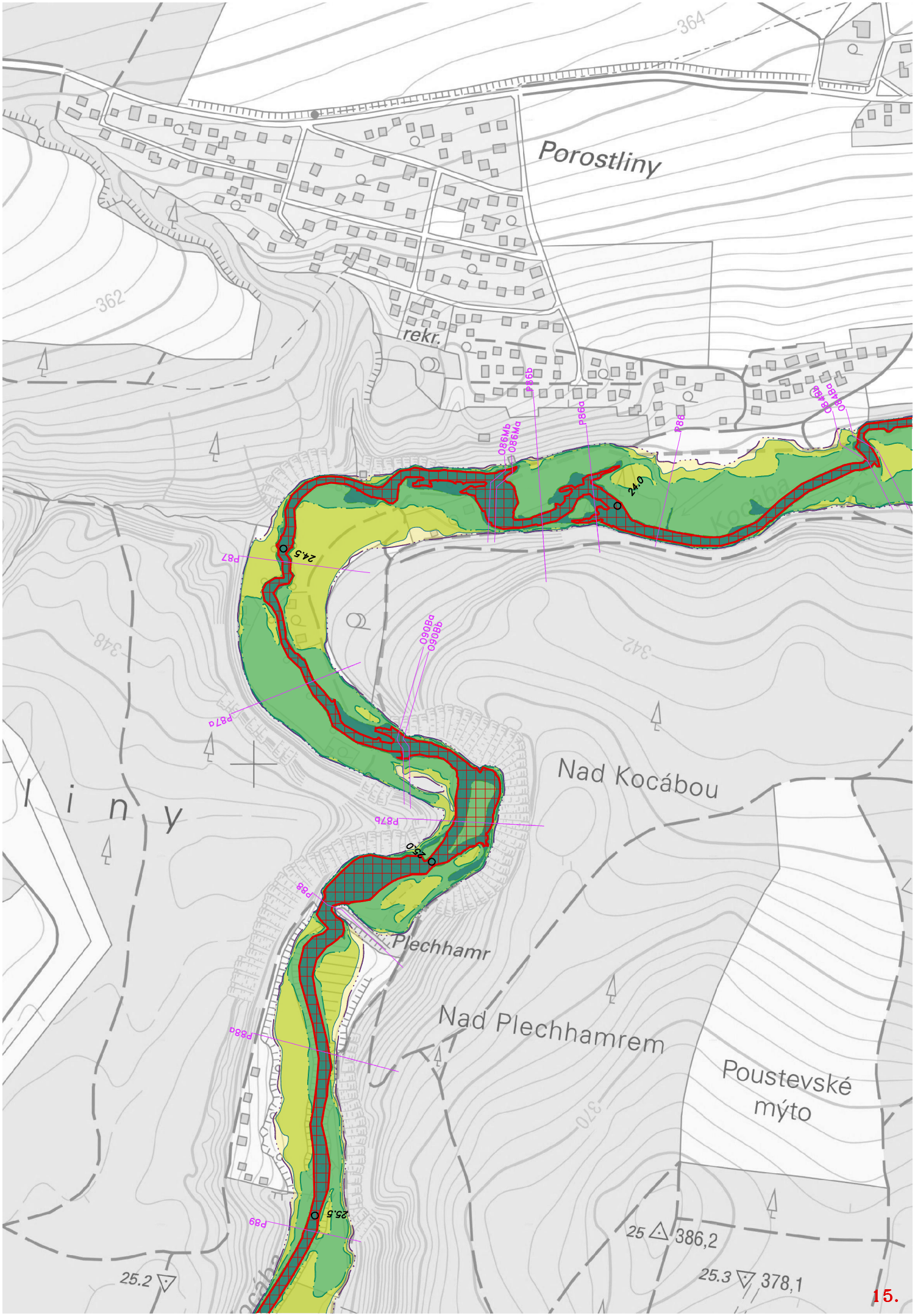

Zdroje dat: Podkladová data (c) ČUZK

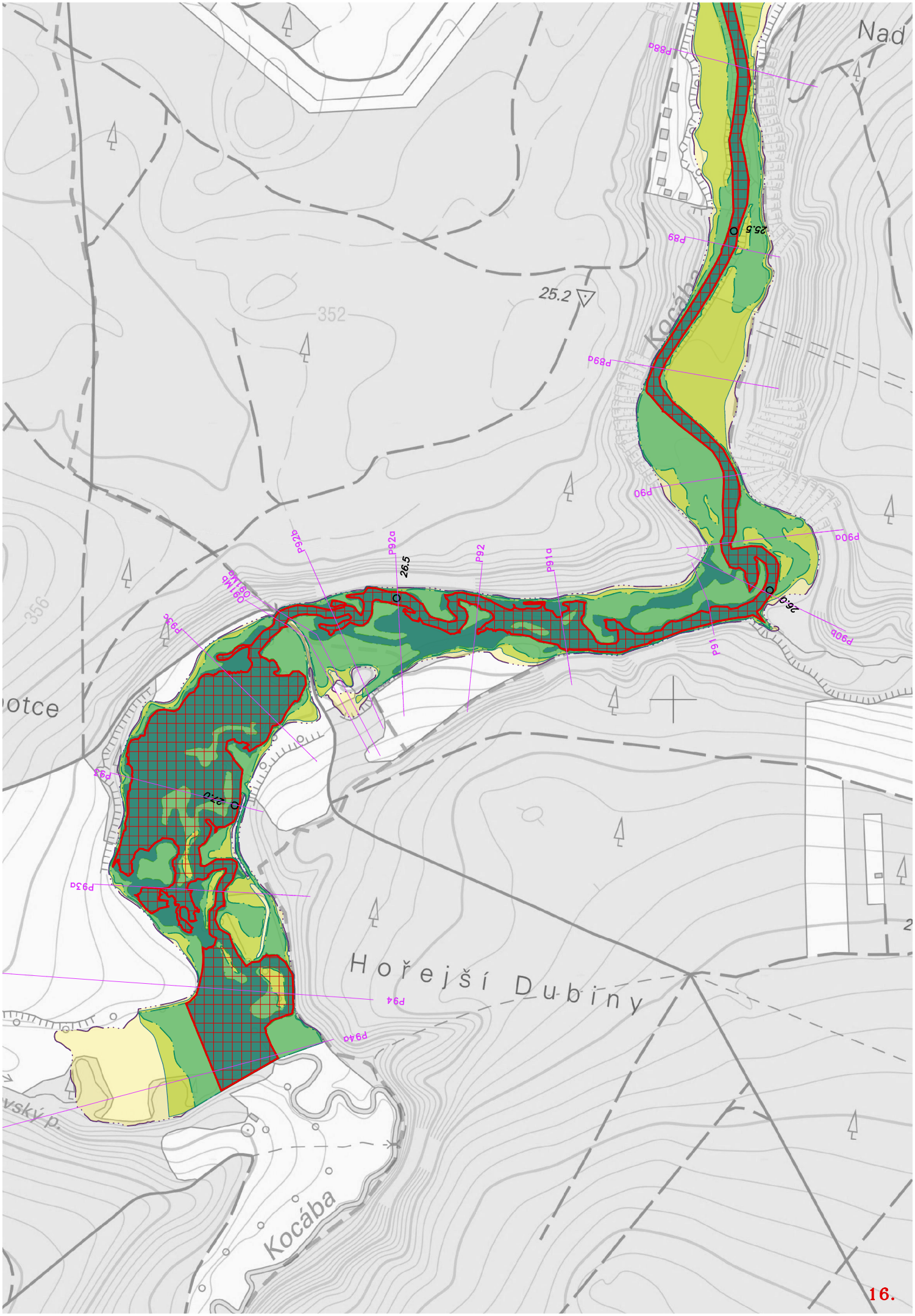

Zdroje dat: Podkladová data (c) ČUZK